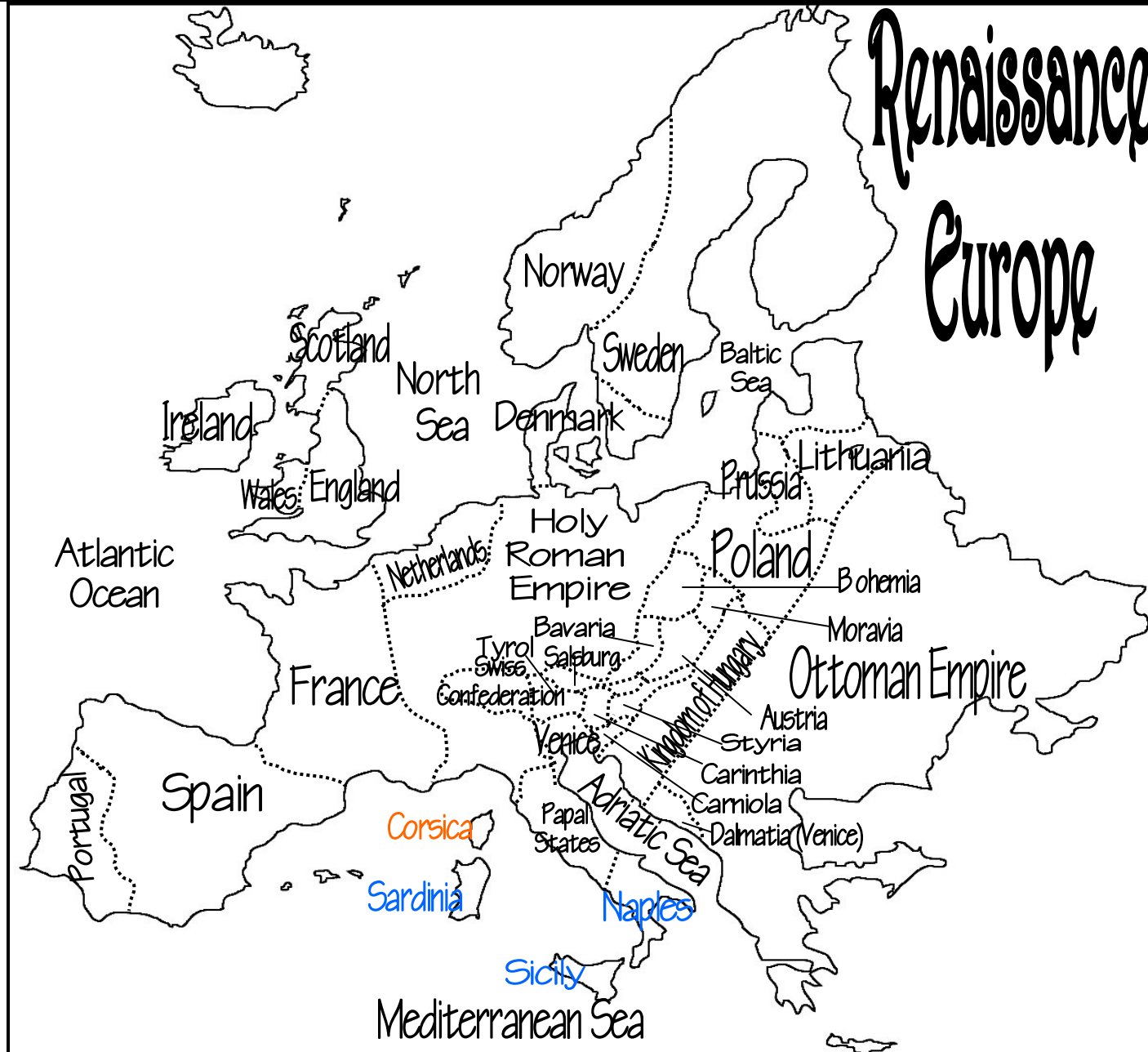




Reference material:
 Randy McNally Historical Atlas of
 the World
 ISBN. 139780528839696
 "Europe about 1560" pg. 41



You can pick one or more of these maps on this page and the next two pages.

The **first map** shows the countries and lists some of the territories of the Holy Roman Empire.

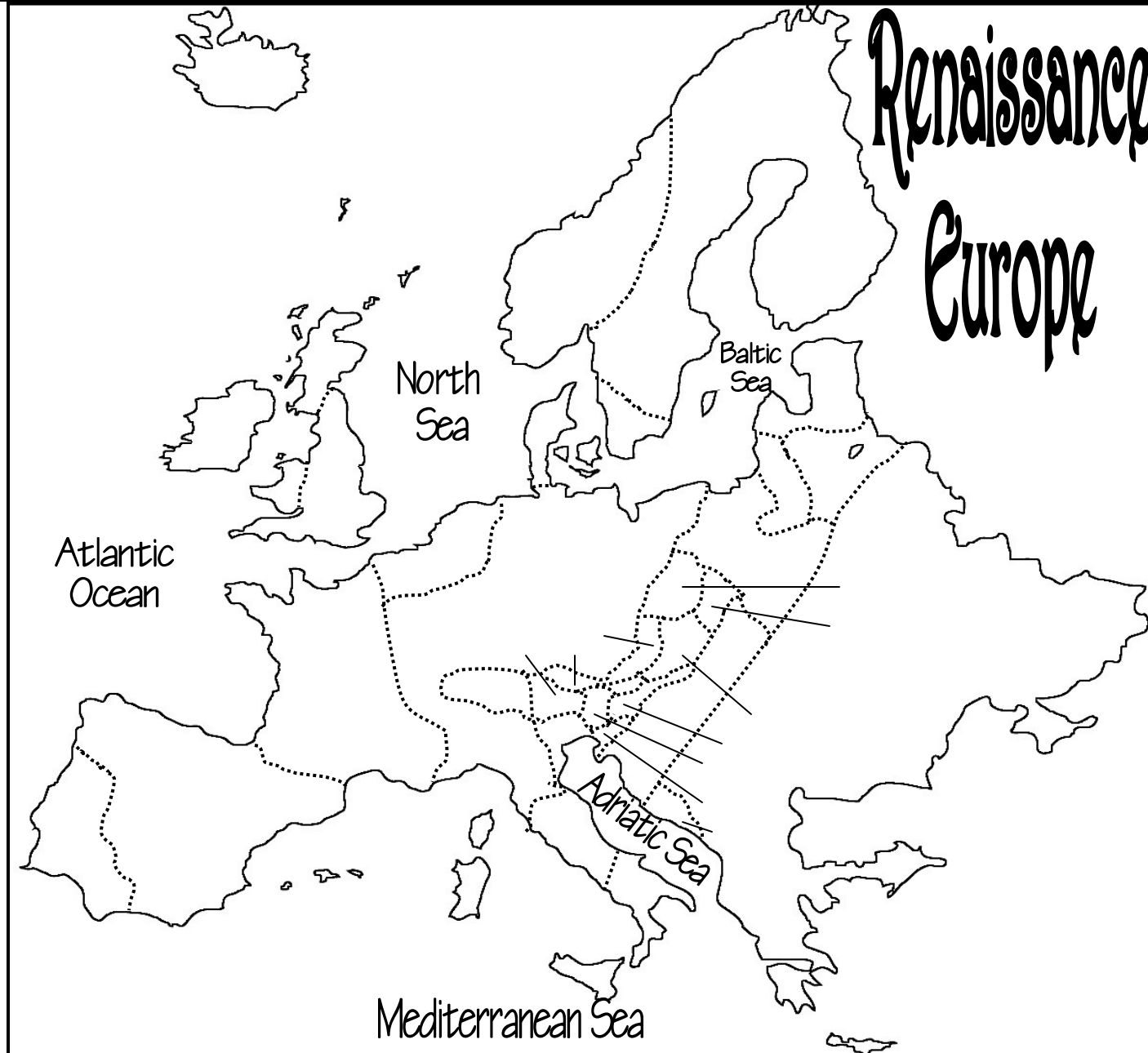
Use a red map pencil to show the boundary of the Holy Roman Empire. (*Hint: Look forward two pages if you need to locate the approximate boundary line. It is marked in red.*)

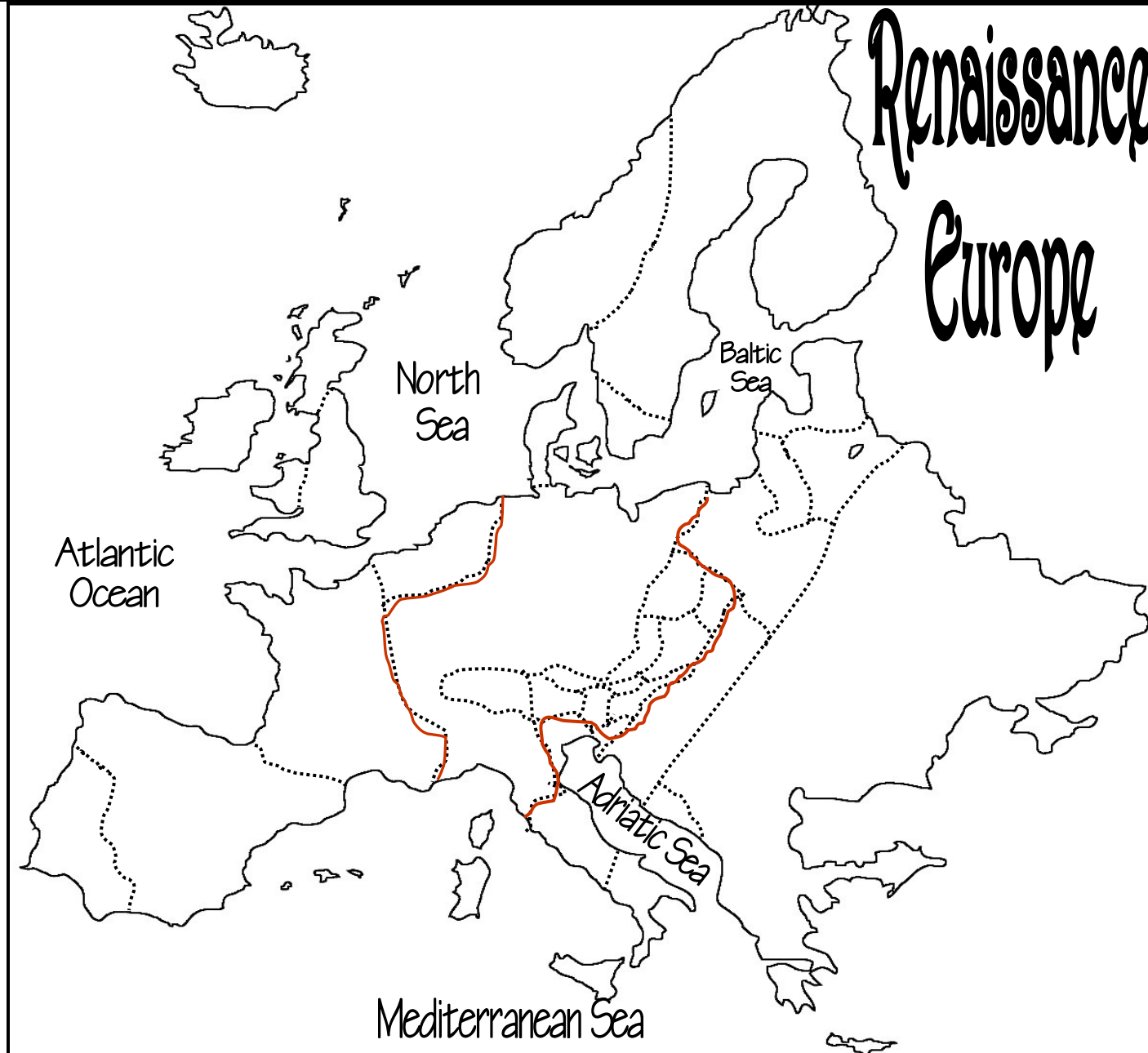
If you want to learn some of the territories of the Holy Roman Empire use the map on the **next page** to label the territories and the countries.

If you prefer a map that has only an outline of the Holy Roman Empire then use the map that is **two pages over**. Label the countries and Holy Roman Empire only.

Cut out map of your choice and glue on they flap. Color/decorate

- Spain - To Aragon
- To Genoa





Renaissance Europe

- Spain - To Aragon
- To Genoa